

2010 Old Cutler Trail Hike

Saturday, November 20, 2010



Cub Scouts, Boy Scouts, Venturers, Explorers, and Girl Scouts!

You are invited to hike the 36th anniversary of the Old Cutler Historical Trail Hike on November 20, 2010. The hike will begin at the Torch of Friendship (in front of Bayside Mall) at 401 Biscayne Blvd. in downtown Miami and ends at Pinecrest Gardens (11000 Red Road, Pinecrest, FL, 33156).

The cost is \$6.00 per hiker. Units that pre-register will have first priority of patches; additional patches will be ordered if necessary. You may register on November 20th and hike the trail (Please note that on-site registration is \$10.00 per hiker, so please pre-register!). All pre-registration will be done online. Pre-registration closes at 6 P.M. on Thursday, November 18th. A \$20 unit fee will be charged to defray the costs. Only one person from a unit should do the registration.

Check-in opens at 7:30 A.M. and closes at 9:30 A.M. All units must register at the check-in station. Every unit **must** complete a roster of adult and youth participants prior to starting the hike. **Uniform for the day is class B for all Scout units** (Class A uniform is encouraged).

Water is a must! Bring a cup or canteen! Units are encouraged to set up water stations along the route or a "water wagon" (car or van) for the hike. Please have water Captains check-in for route maps. You can park your car at Pinecrest Gardens (swale area) in the morning and carpool to Bayside. Pinecrest has opened a Community Center west of the Gardens - the gates open at 6 A.M.

The registration link and maps for the hike are available at www.sfcbsa.org.

Lunch will be available for purchase at the start of the hike and will be available at the lunch area (Ingraham Park - Ingraham Hwy and LeJeune Rd) when you arrive. You may also bring your own lunch bag.


The unit leader must **Check-out** at the station set up at the end of the hike before 5:00 P.M. to receive their patches, certificates, and medals.


For more information, call the South Florida Council at (305) 364-0020 or (954) 584-4200, ext. 238; e-mail: cpina@sfcbsa.org, or Fred Kimball at 786-385-3832; e-mail: fkimball@smcc.us


The Old Cutler Hike Rocker for the Centennial Patch is included for each registered participant. Old Cutler Hike medals are \$10.00.





The Old Cutler Trail


 RESTROOMS

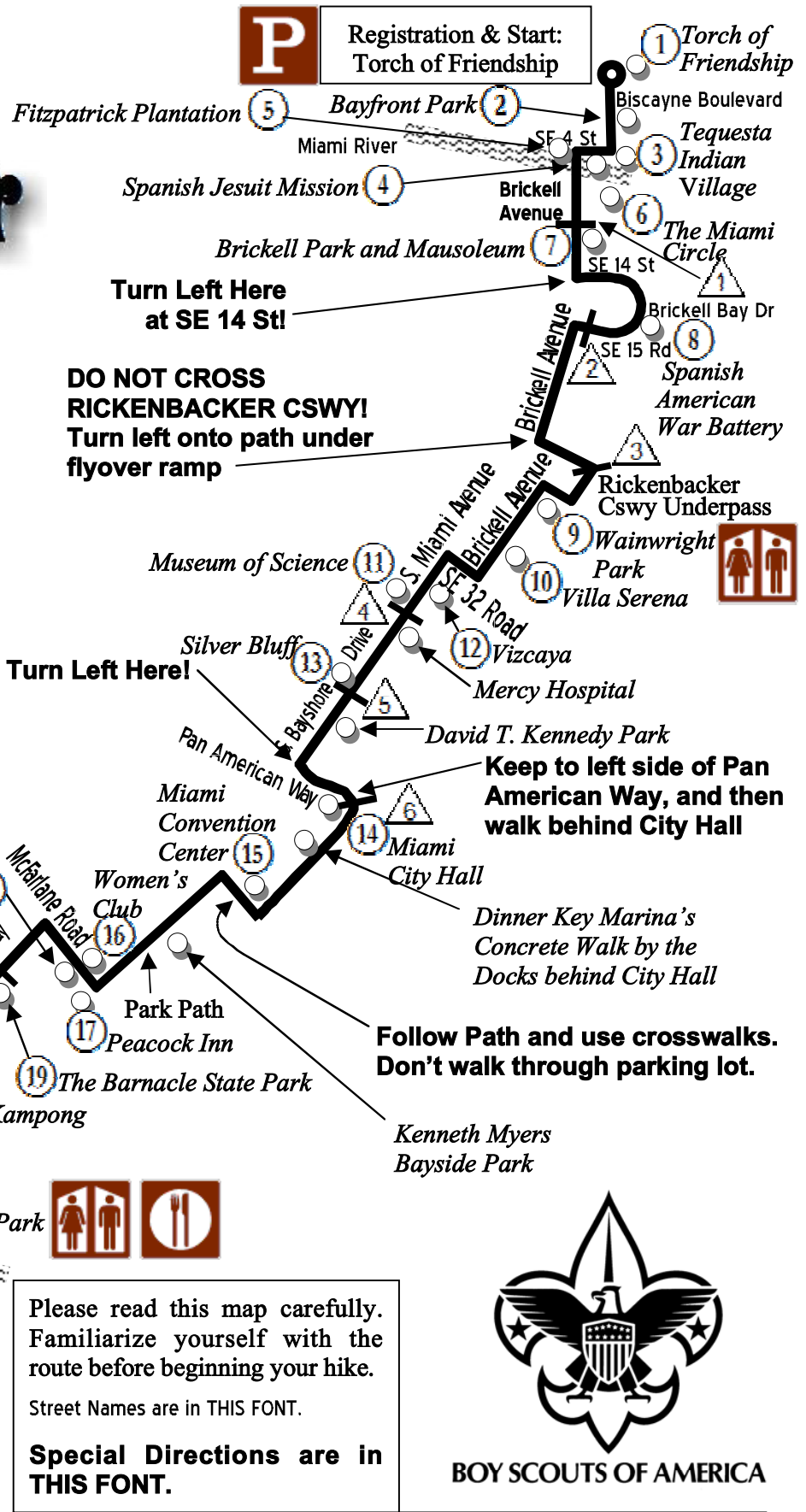
 LUNCH!

 Parking

 Bridge over water

 Point of Interest (Refer to Instruction Guide)

 Milepost



Please read this map carefully. Familiarize yourself with the route before beginning your hike. Street Names are in THIS FONT. **Special Directions are in THIS FONT.**



Hosted by the Tequesta District of South Florida Council

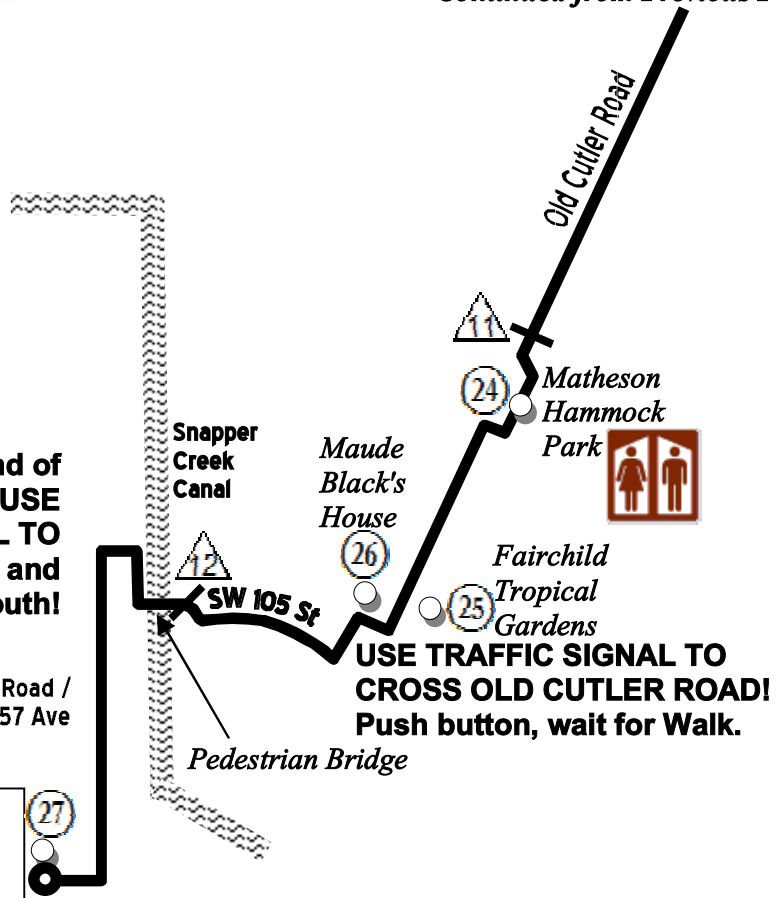
The Old Cutler Trail

Continued from Previous Page

Turn RIGHT at end of pedestrian bridge, USE TRAFFIC SIGNAL TO CROSS RED ROAD and then walk south!

Red Road / SW 57 Ave

Recognition & End:
Pinecrest Gardens Park
 (Former Parrot Jungle site)



USE TRAFFIC SIGNAL TO CROSS OLD CUTLER ROAD!
 Push button, wait for Walk.



	Hosted by the Tequesta District of South Florida Council
--	--